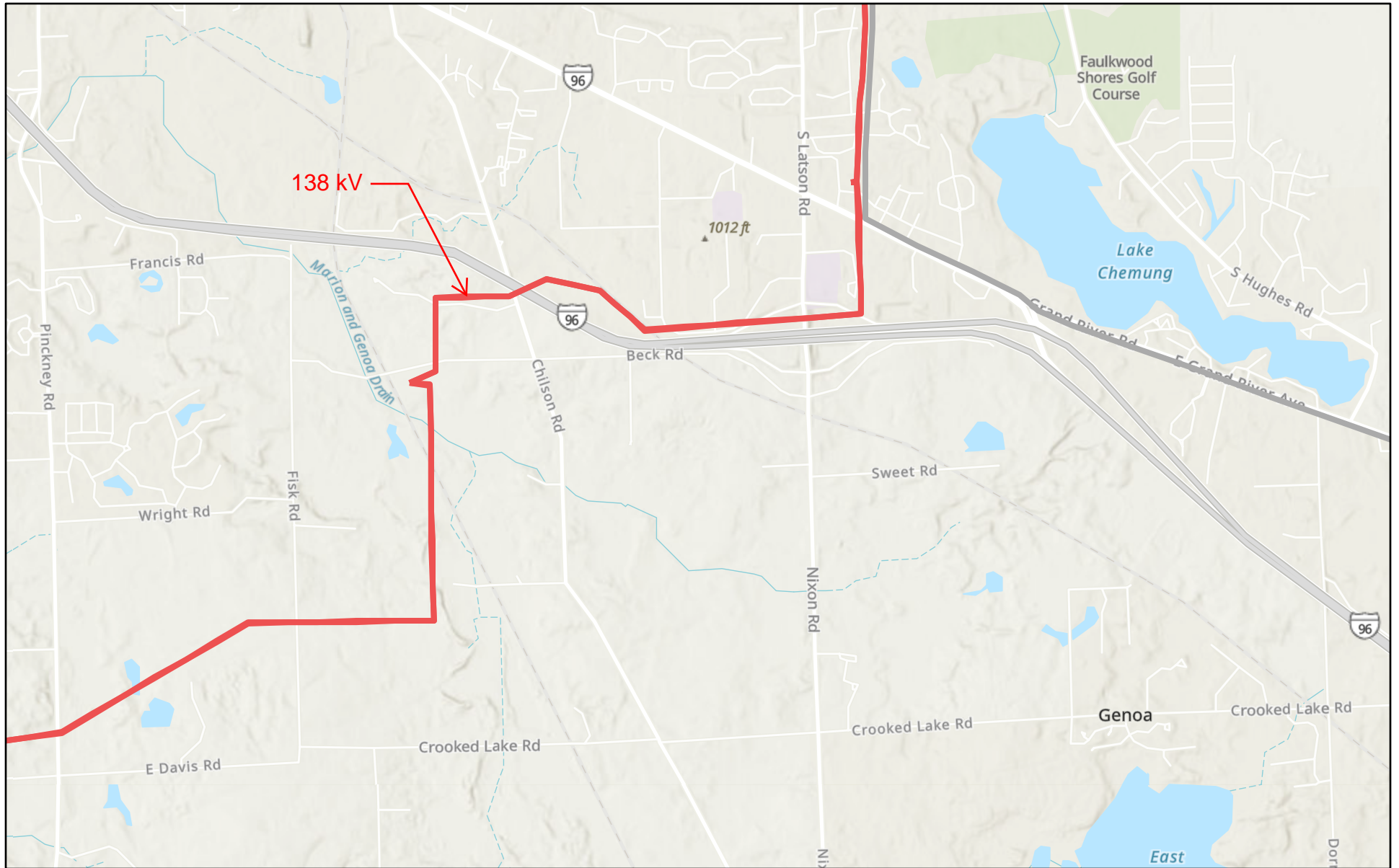


Innovation Interchange - Transmission Line Proximity

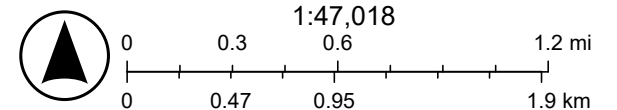


10/15/2025

U.S. Electric Power Transmission Lines (Archive) — Other

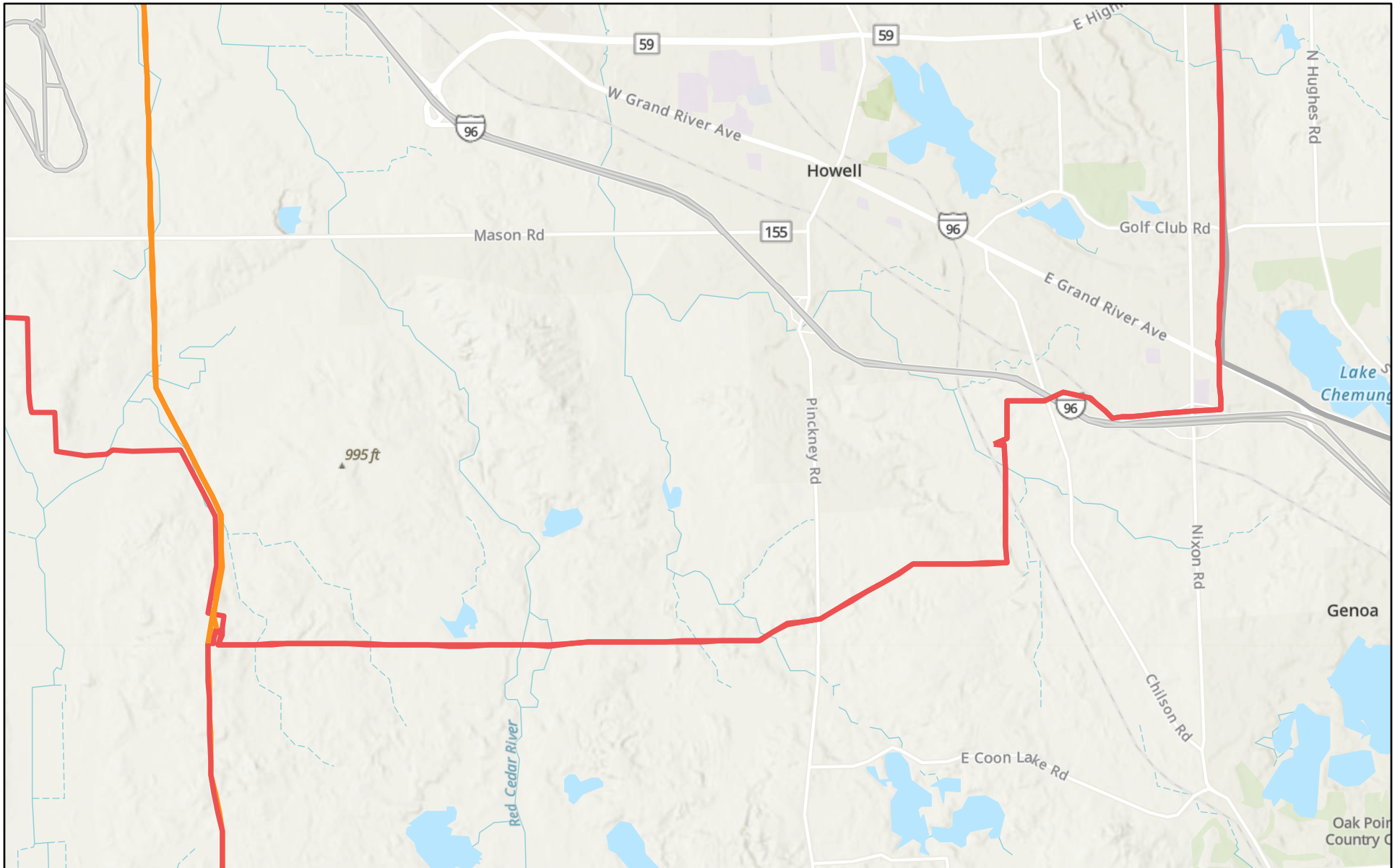
— 100-161 (Kilovolts)

World_Hillshade



Esri, NASA, NGA, USGS, FEMA, Sources: Esri, TomTom, Garmin, FAO, NOAA, USGS, (c) OpenStreetMap contributors, and the GIS User

Innovation Interchange - Transmission Line Proximity



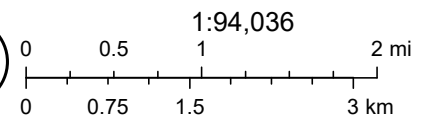
10/15/2025

U.S. Electric Power Transmission Lines (Archive) — Other

— 100-161 (Kilovolts)

— 345 (Kilovolts)

World_Hillshade



1:94,036

Esri, NASA, NGA, USGS, FEMA, Sources: Esri, TomTom, Garmin, FAO, NOAA, USGS, (c) OpenStreetMap contributors, and the GIS User